









**ROUTE DESCRIPTION: Route #3 Thomas Preserve and Totten Reservoir**

Driving to Totten – count from Hwy 160 and County Road 29 north to turn-out for parking at Totten Reservoir. Walking – whatever time and weather allow. Also check wetlands via scope from road across County Road 29 from Totten parking lot.

Driving to Thomas Preserve – count along County Road 29 from turn-out for parking at Totten Reservoir north to County Road L and out to end of circle ~1/2 before County Road 32. Backtrack to County Road L, and count north to entrance to Thomas Preserve. Walking tour of the preserve.

Do not count along Hwy 160 (being counted by other participants).

**Surface Ownership**

-  Bureau of Land Management
-  Canyon of the Ancients NM
-  Hovenweep NM
-  Private
-  San Juan NF
-  State Trust Land
-  Ute Mountain Ute Tribe
-  Water

