









ROUTE DESCRIPTION: Route #7 – Narraguinnep and McPhee Reservoirs and Dolores

Boundary: Start at Round-Up Junction ~9 miles north of Cortez on Hwy 149. Go north on County Road 21 two miles to County Road X, turn east and go about 6 miles to McPhee Reservoir. There are some opportunities for walking here. Backtrack (do not double count) to County Road 23 (which goes along the west side of Narraguinnep Reservoir), and go south to Hwy 184. In order to cover remaining roads in this area, turn west at County Road 23 and Hwy 184, go west one mile, and then turn north on County Road 22, and covering 21.5 Road and W.8 Road.

Return to Hwy 184 and drive east to Forest Road 271, then traveling up this road as far as the gates will allow. Backtrack to Hwy 184, continue east and turn on to Hwy 145 and go to Dolores. You may count birds at the cemetery, waste-water settling ponds and the western edge of town to about 7th Street.

Do not count birds along Hwy 184.

Surface Ownership

-  Bureau of Land Management
-  Canyon of the Ancients NM
-  Hovenweep NM
-  Private
-  San Juan NF
-  State Trust Land
-  Ute Mountain Ute Tribe
-  Water

