









ROUTE DESCRIPTION: Route #4 – City of Cortez and areas south, including McElmo Canyon

Boundary: Empire Street and Hwy 491 south along highway to County Road G (McElmo Canyon Road). Go 4 miles west on G to end of count circle and backtrack to Hwy 491. Go east to the end of G, then backtrack (do not double count) to County Road 25 (Oak Street), north to County Road H, east on H to County Road 26.5 and then south on it one mile, then backtrack north (do not double count) to County Road H and continue 1.75 miles to end of circle, backtrack to County Road 27 and go north to H.8 Road and turn east and view private pond on north side of road. Go back to County Road 27 and go north to Hwy 160, then east to Denny Lake. Go back to Hwy 160 heading west and turn north on Mildred Street and check the City Park Pond and pond near the Cortez Recreational Center along Mildred. Continue north to Empire Street, and to west to Hwy 491. May travel any streets within the environs of town.

Surface Ownership

-  Bureau of Land Management
 Canyon of the Ancients NM
 Hovenweep NM
 Private
 San Juan NF
 State Trust Land
 Ute Mountain Ute Tribe
 Water

