









**ROUTE DESCRIPTION: Route #1 – North of Cortez**

Boundary: County Roads P and 24 north to County Road U, west ½ mile to County Road 23.5, north to Hwy 184, east to County Road 30, then south on 30 which turns into County Road 29, then east on County Road P back to County Road 24 and all roads within these boundaries.

You may count birds along all roads, including boundary roads.

If there are enough people, this route may be divided up into two separate routes (see red dotted line).

**Surface Ownership**

-  Bureau of Land Management
-  Canyon of the Ancients NM
-  Hovenweep NM
-  Private
-  San Juan NF
-  State Trust Land
-  Ute Mountain Ute Tribe
-  Water

