









ROUTE DESCRIPTION: Route #8 – Hovenweep Walking Tour (Goodman Canyon)

This route starts at the parking area along County Road P about ½ mile west of County Road 18. Walk due south for two miles, and then the trail meanders southwest for almost another mile. A good route for those who wish to walk/snowshoe/cross-country ski to view birds in a mostly oak brush/piñon/juniper habitat.

Surface Ownership

-  Bureau of Land Management
-  Canyon of the Ancients NM
-  Hovenweep NM
-  Private
-  San Juan NF
-  State Trust Land
-  Ute Mountain Ute Tribe
-  Water

